



73°0'0"W

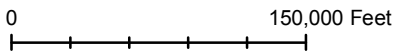
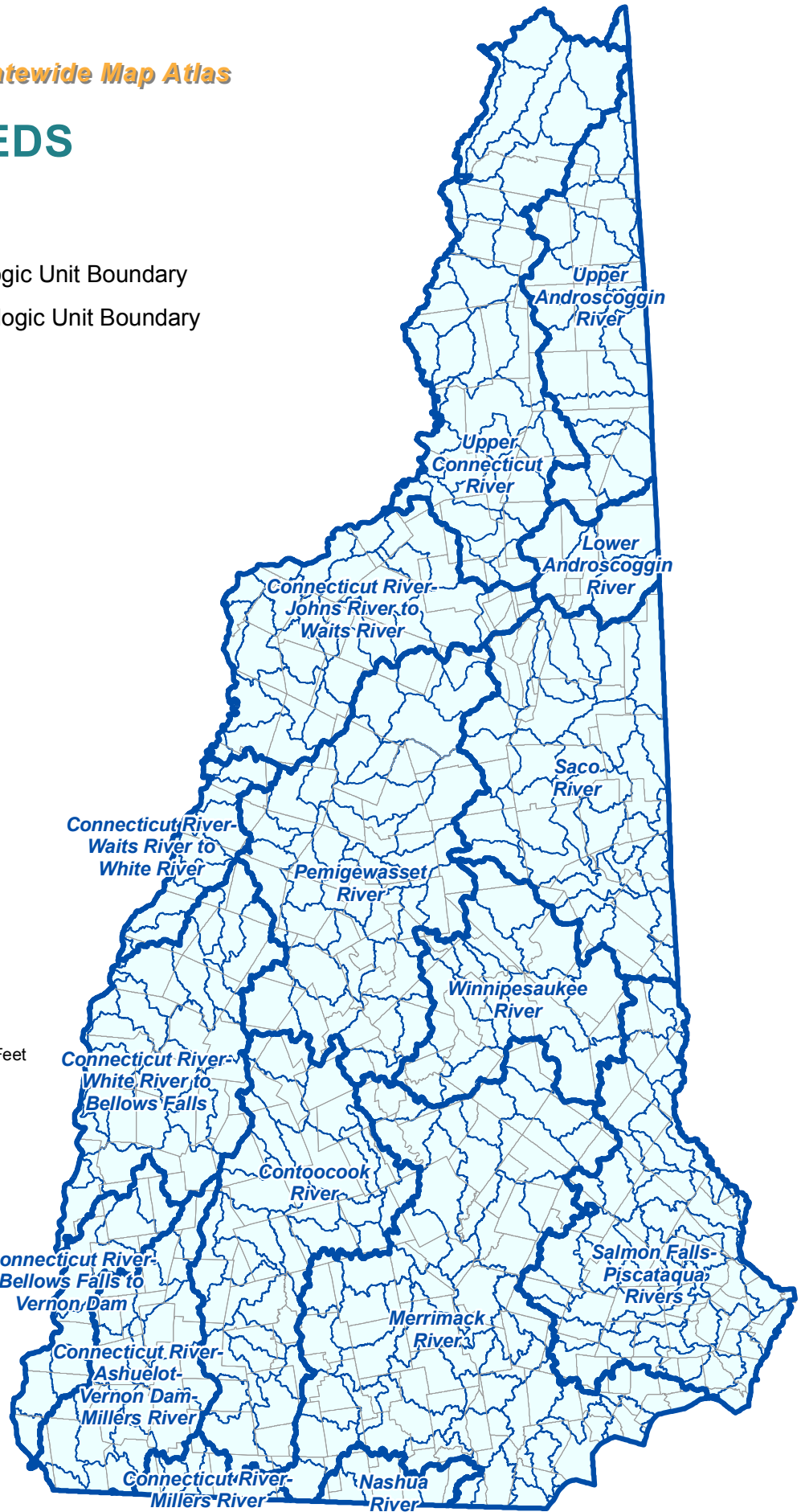
72°0'0"W

71°0'0"W

New Hampshire Statewide Map Atlas

WATERSHEDS

-  8-Digit Hydrologic Unit Boundary
-  12-Digit Hydrologic Unit Boundary



Data Sources:

All data extracted from the NH GRANIT database, Complex Systems Research Center, University of New Hampshire.



November, 2007

73°0'0"W

72°0'0"W

71°0'0"W

45°0'0"N

45°0'0"N

44°0'0"N

44°0'0"N

43°0'0"N

43°0'0"N