




Isinglass River Management Plan

Figure 7b

Aerial

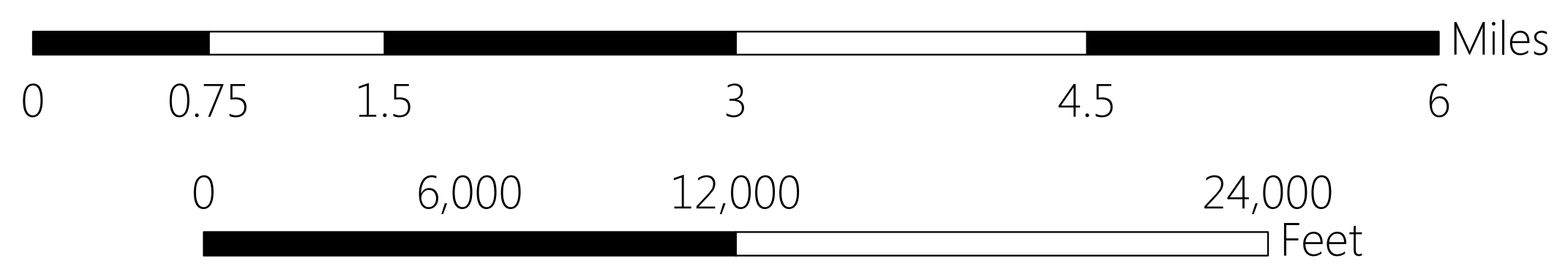
Legend

-  Watershed Boundary
-  Isinglass River Corridor
-  Isinglass River







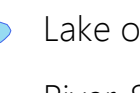


Map Created by the Strafford Regional Planning Commission
 150 Wakefield Street, Suite 12
 Rochester, NH 03867
 P: 603-994-3500 F: 603-994-3502
 Isinglass River Management Plan
 Path: M:\Region\MapRequests\RLAC\2017_RMP_Updates\Map\06
 Figure6_Aerial_2436
 Date/Author: September, 2017 / KAP
 Map should be used for planning purposes only.

Data Sources
 Base features are from USGS 1:24,000 scale Digital Line Graphs, as archived in the GRANIT database. Digital data in NH GRANIT represent the efforts of the contributing agencies to record information from the cited source materials. Complex Systems Research Center (CSRC), under contract to the Office of Energy & Planning (OEP), and in consultation with cooperating agencies, maintains a continuing program to identify and correct errors in these data. Neither OEP nor CSRC make any claim as to the validity or reliability or to any implied uses of these data.



Grid North
 NH State Plane
 North American Datum
 1983 Feet
 Scale 1:38,000

- ### Base Features Legend
-  Municipal Boundary
 -  State Road Type
 -  Lake or Pond
 -  River, Stream, Brook
 -  Wetlands
 -  Local Road Type
 -  Private Road Type

