




Warren

9001. Baker River
Cartop Facility
(State - DOT)

Access Sites Baker River Map 3: Wentworth

2017

0.65 0.325 0 0.65 Mile

-  Boat Access
-  Dam
-  Inactive Rail Line
- 9001.** Access site number in public access database

25

25
A

Baker R.

Wentworth

White Mountain
National Forest

Wentworth
Town Forest

25

Baker R.

Rumney

