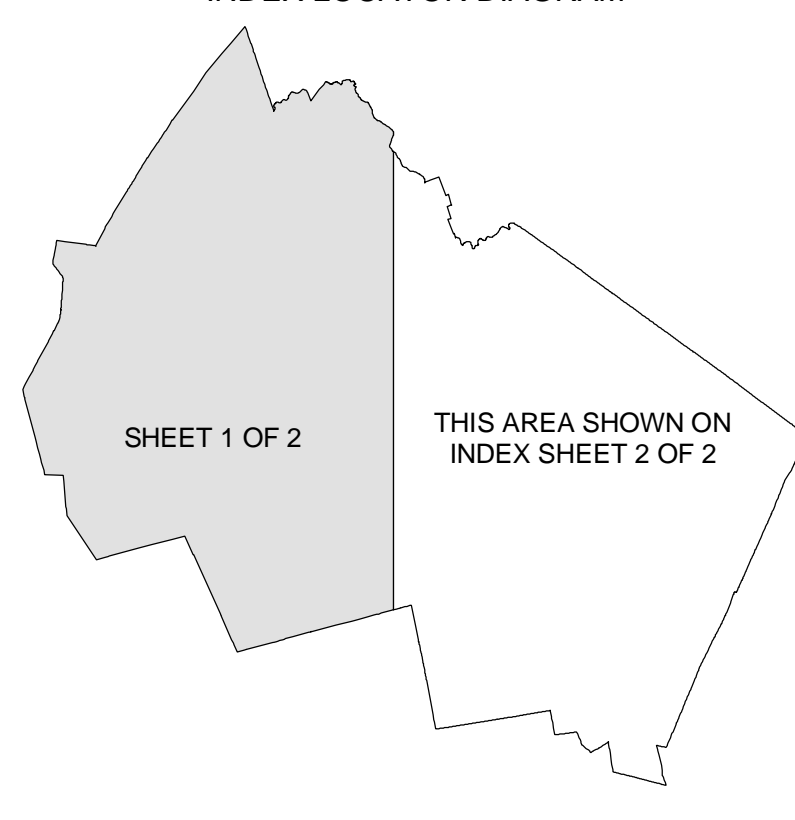


MERRIMACK COUNTY, NH INDEX LOCATOR DIAGRAM



MAP REPOSITORIES

(Maps available for reference only, not for distribution.)

ALLENSTOWN, TOWN OF: Assessing Department 16 School Street Allenstown, New Hampshire 03275

ANDOVER, TOWN OF: Selectmen's Office 31 School Street Andover, New Hampshire 03216

BOSCOWEN, TOWN OF: Town Office 116 North Main Street Boscawen, New Hampshire 03303

BOW, TOWN OF: Bow Town Hall, Building Department 10 Grandview Road Bow, New Hampshire 03304

BRADFORD, TOWN OF: Town Office 75 West Main Street Bradford, New Hampshire 03221

CANTERBURY, TOWN OF: Sam Lake House 10 Hackburn Rd Canterbury, New Hampshire 03224

CHICHESTER, TOWN OF: Town Hall 54 Main Street Chichester, New Hampshire 03258

CONCORD, CITY OF: Engineering Department, 3rd Floor 41 Green Street Concord, New Hampshire 03301

DANBURY, TOWN OF: Selectmen's Office, Town Hall 23 High Street Danbury, New Hampshire 03230

DUNBARTON, TOWN OF: Assessor's Office, Town Hall 1011 School Street Dunbarton, New Hampshire 03046

EPSOM, TOWN OF: Town Office 27 Black Hall Road Epsom, New Hampshire 03234

FRANKLIN, CITY OF: Planning And Zoning Department, City Hall 316 Central Street Franklin, New Hampshire 03235

HENNIKER, TOWN OF: Selectmen's Office, Town Hall 2 Depot Hill Road Henniker, New Hampshire 03242

HILL, TOWN OF: Selectmen's Office 30 Crescent Street Hill, New Hampshire 03243

HOOKSETT, TOWN OF: Hooksett Municipal Building 16 Main Street Hooksett, New Hampshire 03106

HOPKINTON, TOWN OF: Town Office 330 Main Street Hopkinton, New Hampshire 03229

LOUDON, TOWN OF: Town Office 29 South Village Road Loudon, New Hampshire 03307

NEW LONDON, TOWN OF: Town Offices 375 Main Street New London, New Hampshire 03257

NEWBURY, TOWN OF: Town Office Building 937 Route 103 Newbury, New Hampshire 03255

NORTHFIELD, TOWN OF: Town Office 21 Summer Street Northfield, New Hampshire 03276

PEMBROKE, TOWN OF: Town Office 311 Pembroke Street Pembroke, New Hampshire 03275

PITTSFIELD, TOWN OF: Town Office 85 Main Street Pittsfield, New Hampshire 03263

SALISBURY, TOWN OF: Town Office 90 Coach Road Salisbury, New Hampshire 03268

SUTTON, TOWN OF: Town Office 93 Main Street North Sutton, New Hampshire 03260

WARNER, TOWN OF: Town Hall 5 East Main Street Warner, New Hampshire 03278

WEBSTER, TOWN OF: Selectmen's Office 945 Battle Street Webster, New Hampshire 03303

WILMOT, TOWN OF: Selectmen's Office 9 Kearsarge Valley Road Wilmot, New Hampshire 03287

LISTING OF COMMUNITIES

Table listing various communities, their community numbers, locations on panel(s), initial map dates, and most recent firm panel dates.

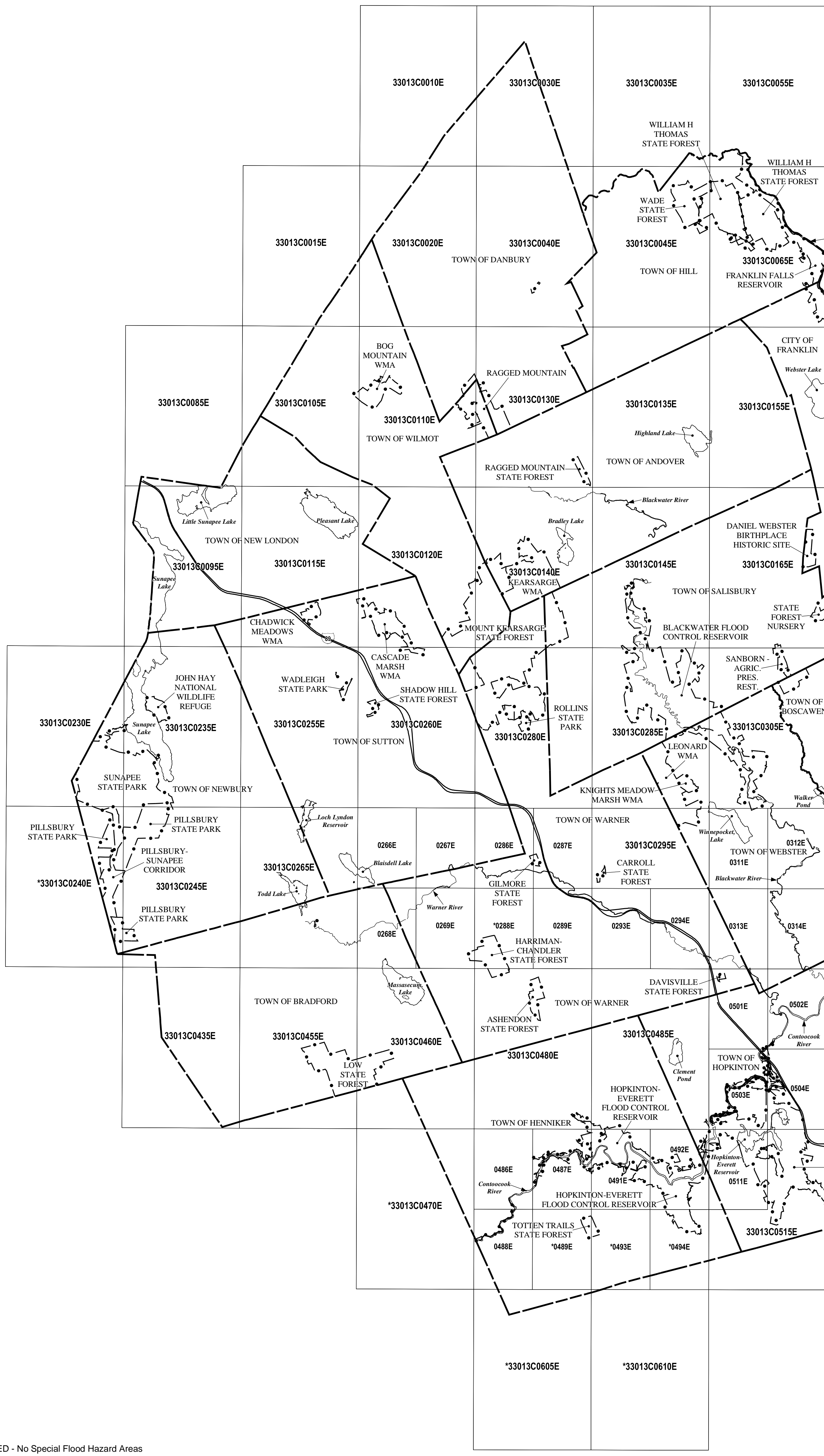
NOTE TO USER: Future revisions to this FIRM Index will only be issued to communities that are located on FIRM panels being revised...

MAP DATES: This FIRM Index displays the map dates for each FIRM panel at the time that this index was printed...



COMMUNITIES ANNEXING LAND: Communities annexing land on adjacent FIRM panels must obtain a current copy of the adjacent panel as well as the current FIRM Index...

BASE MAP SOURCE: Base map information shown on this FIRM was derived from U.S. Geological Survey Digital Orthophoto Quadrangles...

ELEVATION DATUM: Flood elevations on this map are referenced to the North American Vertical Datum of 1988...



FIRM Panel Dates For Printed Panels of Merrimack County, NH All Jurisdictions. Table with columns for Panel, Effective Date, and specific panel details.



MAP INDEX FIRM FLOOD INSURANCE RATE MAP MERRIMACK COUNTY, NEW HAMPSHIRE ALL JURISDICTIONS

MAP INDEX SHEET 1 OF 2 PANELS PRINTED: 10, 15, 20, 30, 35, 40, 45, 55, 65, 85, 95, 105, 110, 115, 120, 130, 135, 140, 145, 155, 165, 230, 235, 245, 255, 260, 265, 266, 267, 268, 269, 280, 285, 286, 287, 289, 293, 294, 295, 305, 311, 312, 313, 314, 435, 455, 460, 480, 485, 486, 487, 488, 491, 492, 501, 502, 503, 504, 511, 515

* PANEL NOT PRINTED - No Special Flood Hazard Areas