




# NH Broadband Mapping & Planning Program: Terrestrial Fixed Wireless Service Availability

## Map Key

 Terrestrial fixed wireless service available

## Other Features

 Interstate

 County boundary

45°N

45°N

44°N

44°N

43°N

43°N

The map displays broadband access information submitted to the NH Broadband Mapping & Planning Program (NHBMPP) as of September 30, 2010.

Service providers submitted data in a range of geographies, including addresses, road segments, census blocks, census tracts, etc. For mapping purposes, all data are aggregated and displayed at the census block level. A census block is mapped as "served" if service is delivered to any part of the block.

Broadband is defined as access that is at least **768 kbps downstream** and **200 kbps upstream**.



Please visit the NHBMPP web site at: [www.wantbroadbandnh.org](http://www.wantbroadbandnh.org)

